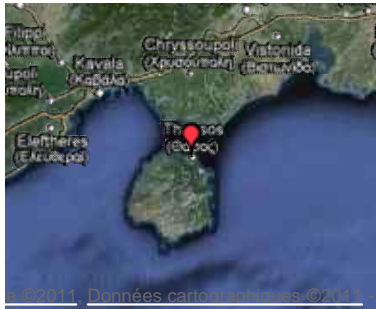


**Thassos - Military Harbour**

© 2011, Données cartographiques © 2011

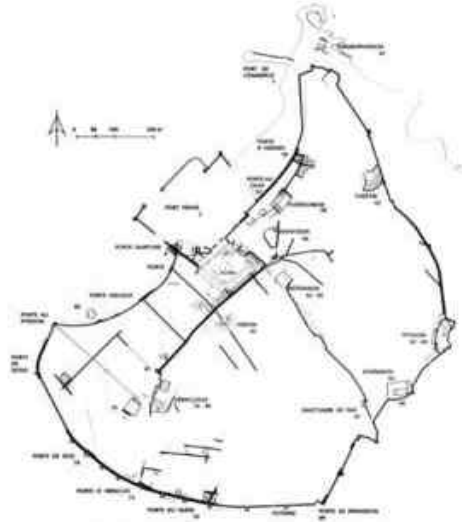
Features 

Fig. 1. General plan of the ancient defenced city of Thassos with the military closed harbour and the commercial harbour at the northeast (Grandjean-Salviat 2000, fig. 12)

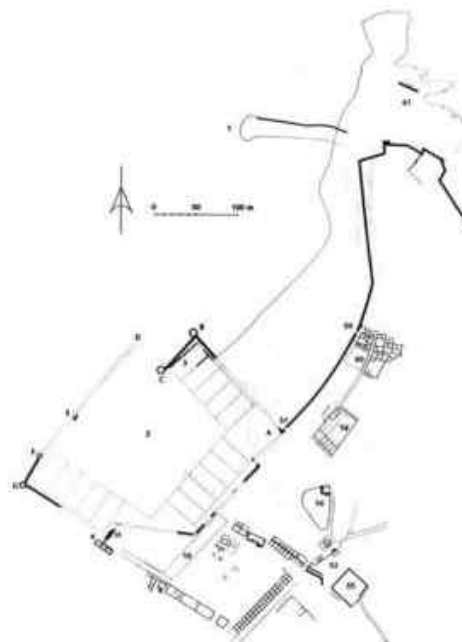


Fig. 2. Plan of the two harbours of ancient Thassos (Simossi 1994-5, 136)



Fig. 3. General view of the two harbours of ancient Thasos as it is today. The submerged mole of the commercial harbour on the upper left corner



Fig. 4. Remains of a circular tower at the military harbour's southwest angle

