

Samos - Pythagoreion

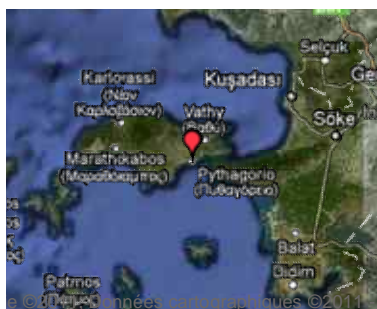
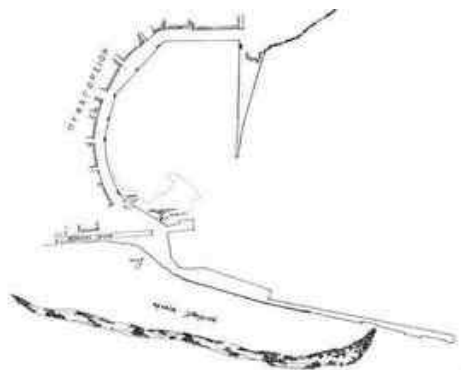
Features 

Fig. 1. General plan of the port of Pythagoreion, Samos (Simossi 1993, fig. 6)

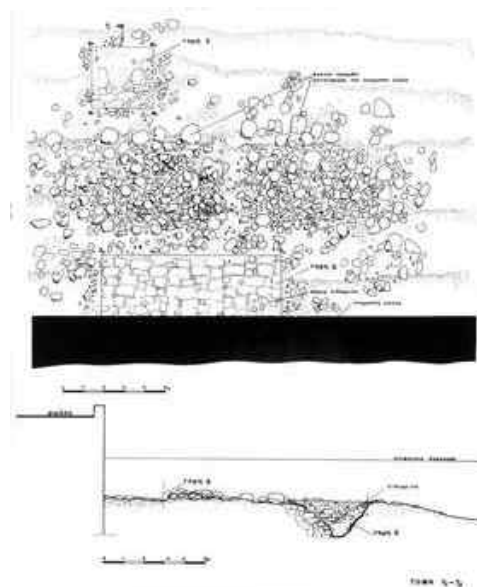


Fig. 2 Plan and section of the ancient stone structure that is identified with the breakwater of the ancient harbour of Samos (Simossi 1994, fig. 3)



Fig. 3 General view of the harbour of Samos



Fig. 5. Relics of the Byzantine city wall

