

Cyprus - Amathus

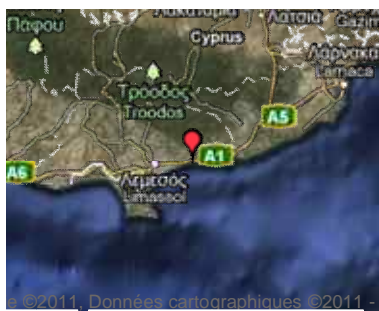
Features 

Fig. 1. Amathus. The acropolis and the submerged structures of the Hellenistic harbour
(Aupert P. (ed), Οδηγός Αμαθούνας, Πολιτιστικό Ίδρυμα Τράπεζας Κύπρου, Λευκωσία, 1999, εξώφυλλο)

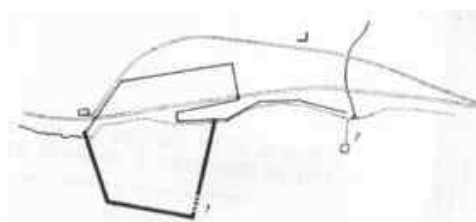


Fig. 2. Hypothetical plan of both the internal and external harbour according to the electromagnetic survey
(Aupert P. (ed), 1979, "Rapport sur les Travaux de la Mission de l' Ecole Francaise a Amathonte en 1978. Les Activite sur le Terrain. Le Port d' Amathonte" Bullentin de Correspondance Hellenique 103 (1979), 728, fig. 1bis)

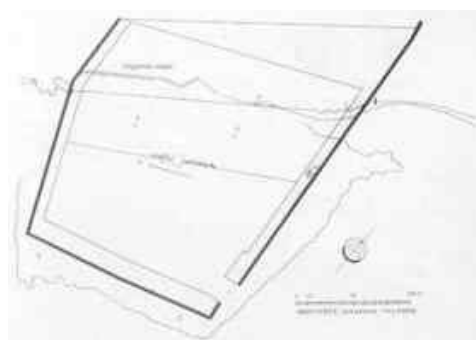


Fig. 3. General plan of the external Hellenistic harbour
(Aupert P. (ed), Οδηγός Αμαθούνας, Πολιτιστικό Ίδρυμα Τράπεζας Κύπρου, Λευκωσία, 1999, 94, Σχ. 18)




Fig. 4. Model of the external Hellenistic harbour
(Aupert P. (ed), Οδηγός Αμαθούνας, Πολιτιστικό Ίδρυμα
Τράπεζας Κύπρου, Λευκωσία, 1999, 95, εικ. 37)



© copyright 2011 - National Technical University of Athens

_Sponsors

WOWCREATIVEPROJECTS