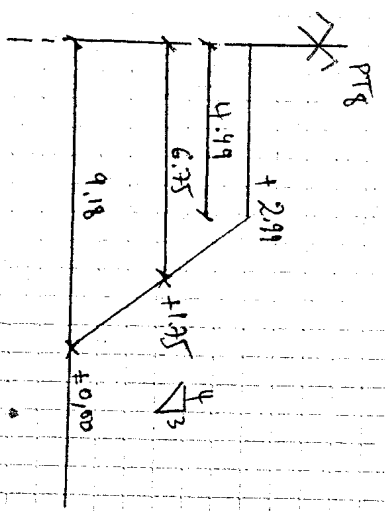
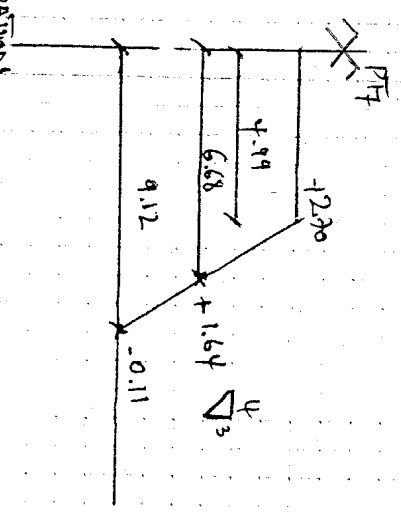
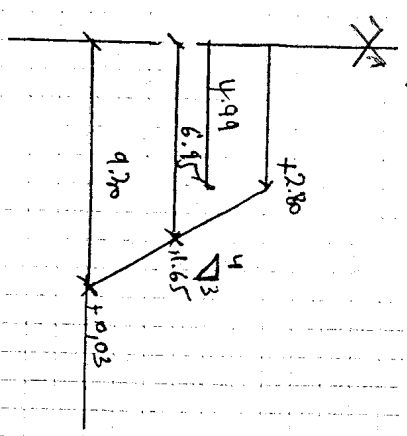
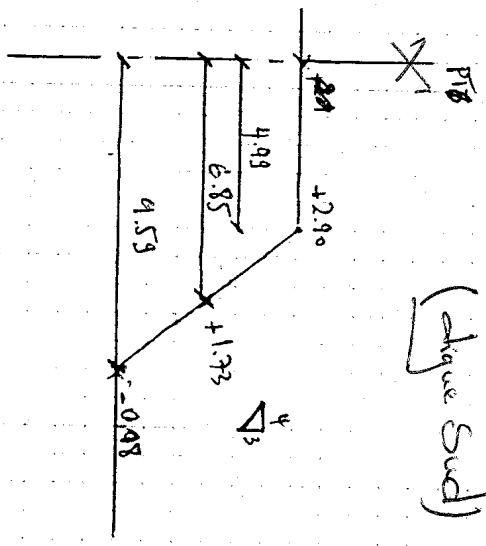


LEVÉ BATHYMETRIQUE D'ENROCHEMENTS DE O.S.A.17N

A PARTIR DU PIG USQU'AU PIG
(Intermédiaire)

Le 25.06.2008

(Algue Sud)



P. L'ADMINISTRATION

N'Sani Hill

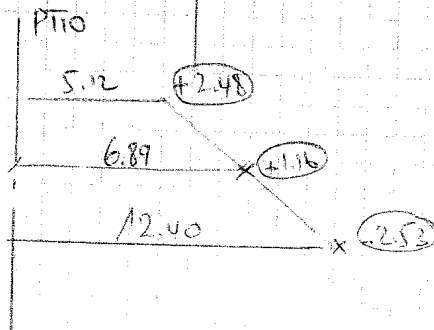
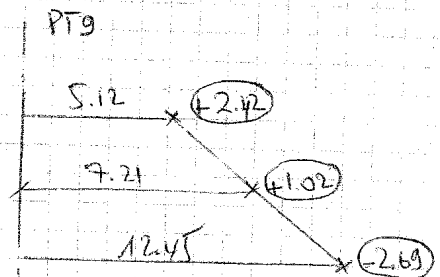
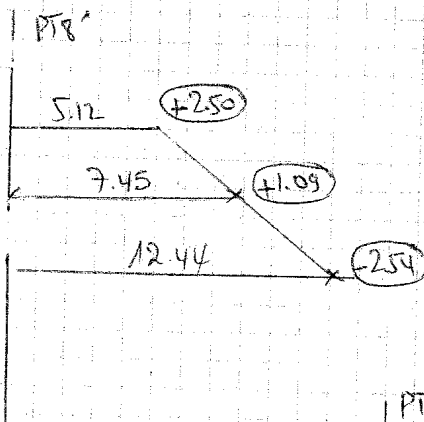
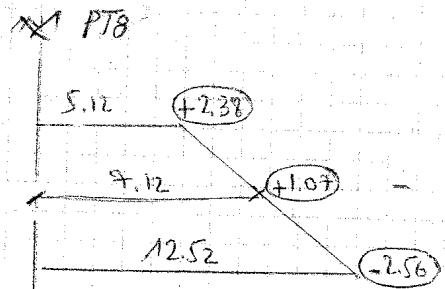
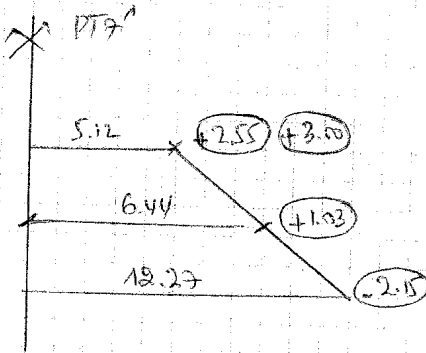
Handwritten signature

P. L'ENTREPRISE

Handwritten signature

LEVÉE TOPOGRAPHIQUE ET BATHYMETRIQUE
 DE SOUS COULÈRE EN TALUS DE 0,5 A 1 TN.
 DU PT7' AU PT10 (DIRECTION NORD)

Le 20-08-2008



P. L'ADMINISTRATION

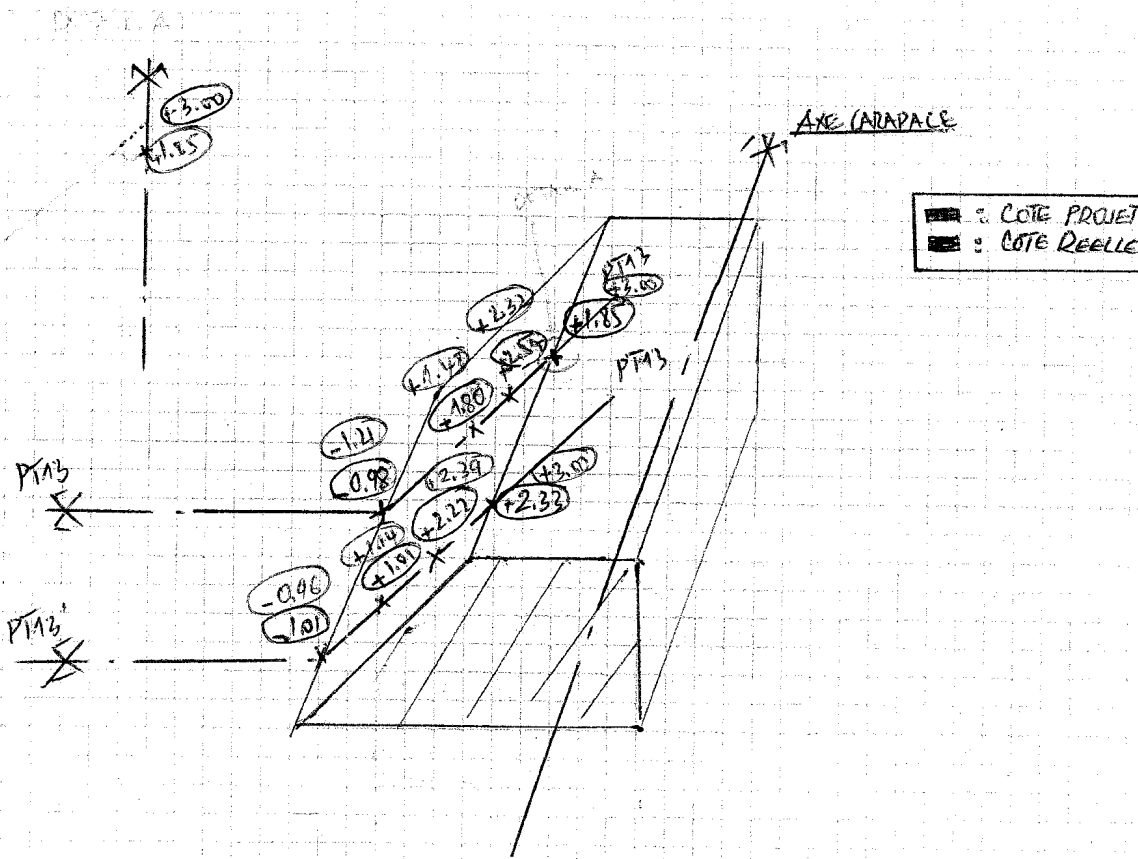
NAÏM KHEN

P. L'ENTREPRISE

LENÉE TOPOGRAPHIQUE ET BATHYMETRIQUE DE SOUS-COUCHE D'ENROCHEMENTS DE 0,5 A 1TN DU PROFIL PT13 AU PT13'

LIÈGE SUD

Le 29.07.2008



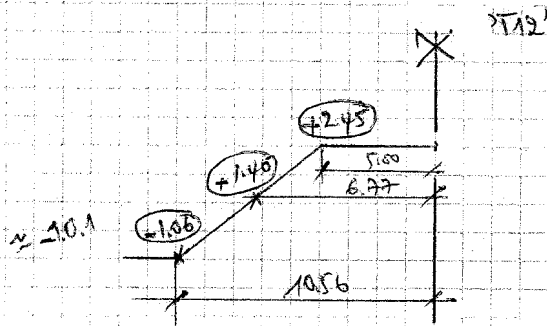
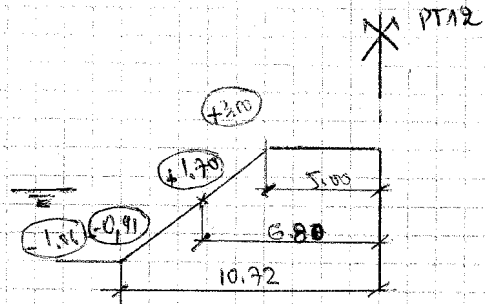
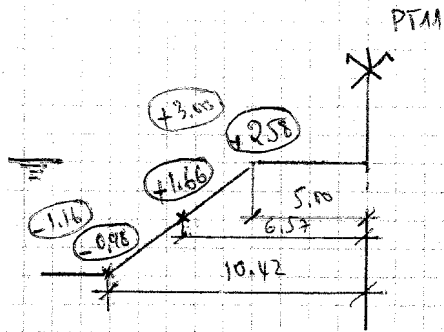
P. L'ADMINISTRATION

N. B.

P. L'ENTREPRISE

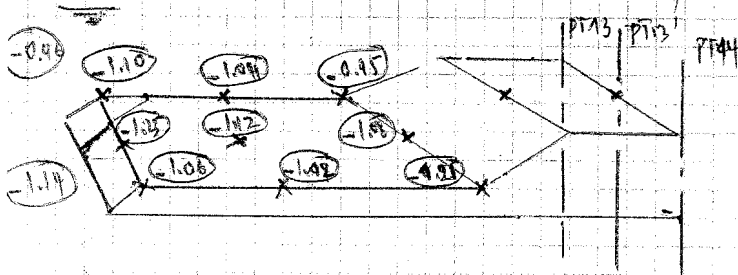
LEVÉE TOPOGRAPHIQUE ET BATHYMETRIQUE
> ENROCHEMENTS DE 500 Kg A 1TN DU PROFIL
PT10' AU PT13'

Le 19-07-2008



LEVÉE TOPOGRAPHIQUE ET BATHYMETRIQUE
DU TAPIS DE PIED DE 1 A 100 Kg DU
PROFIL PT13 AU PT14 (Digue Sub)

Le 19-07-2008



	2 COTE PROJET
	3 COTE REELLE

P. L'ADMINISTRATION

P. L'ENTREPRISE

[Signature]

[Signature]